ERUSALEM

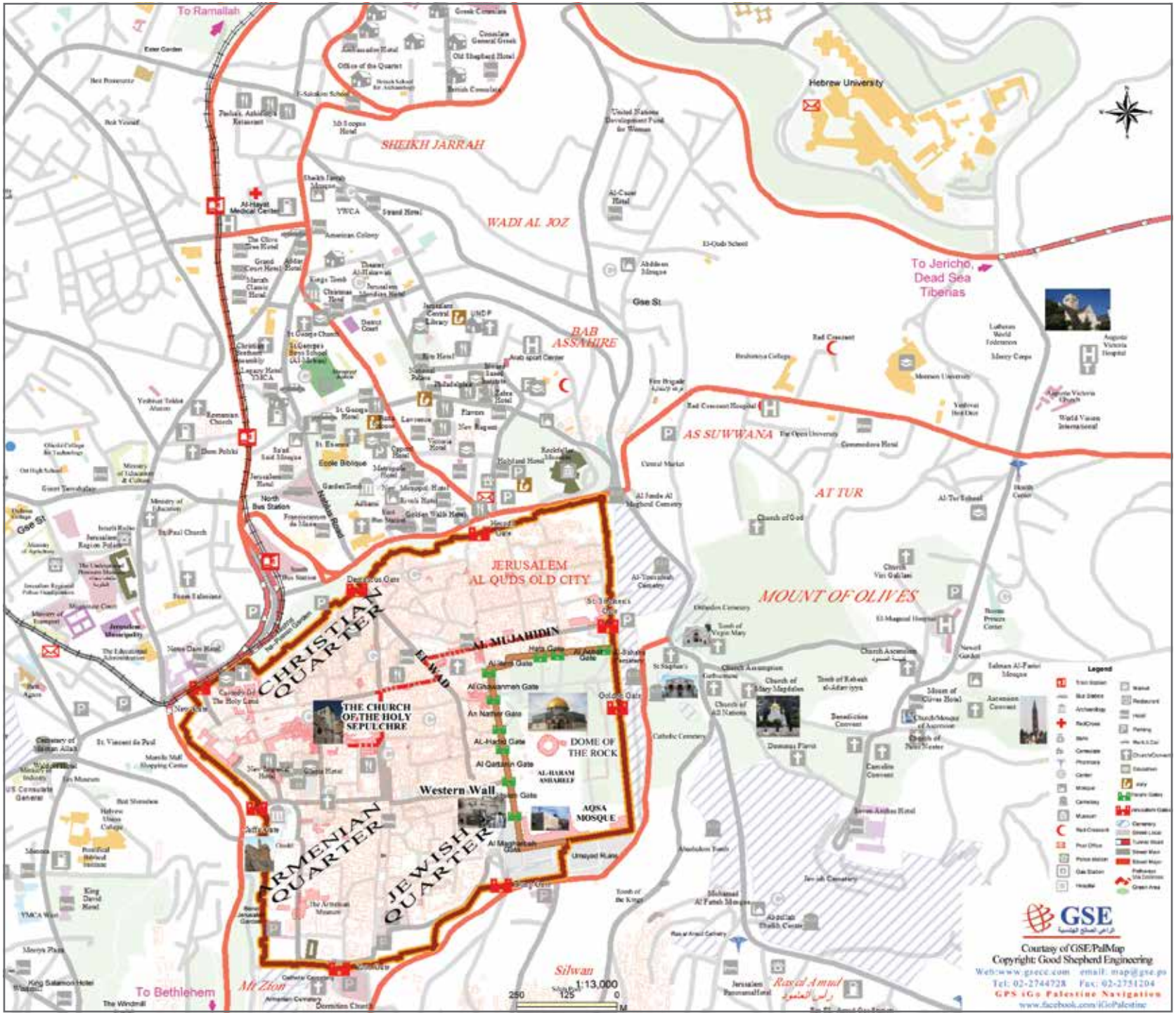
To Ramallah
SHEIKH JARRAH
WADI AL JOZ
Hebrew University
To Jericho, Dead Sea Tiberias
BAB ASSAHIRE
AS SUWWANA
AT TUR
JERUSALEM AL QUDS OLD CITY
MOUNT OF OLIVES
CHRISTIAN QUARTER
ARMENIAN QUARTER
JEWISH QUARTER
THE CHURCH OF THE HOLY SEPULCHRE
DOME OF THE ROCK
Western Wall
AQSA MOSQUE
Silwan
Mt Zion
To Bethlehem
Legend
GSE
Courtesy of GSE/PalMap
Copyright: Good Shepherd Engineering
1:13,000

BETHLEHEM

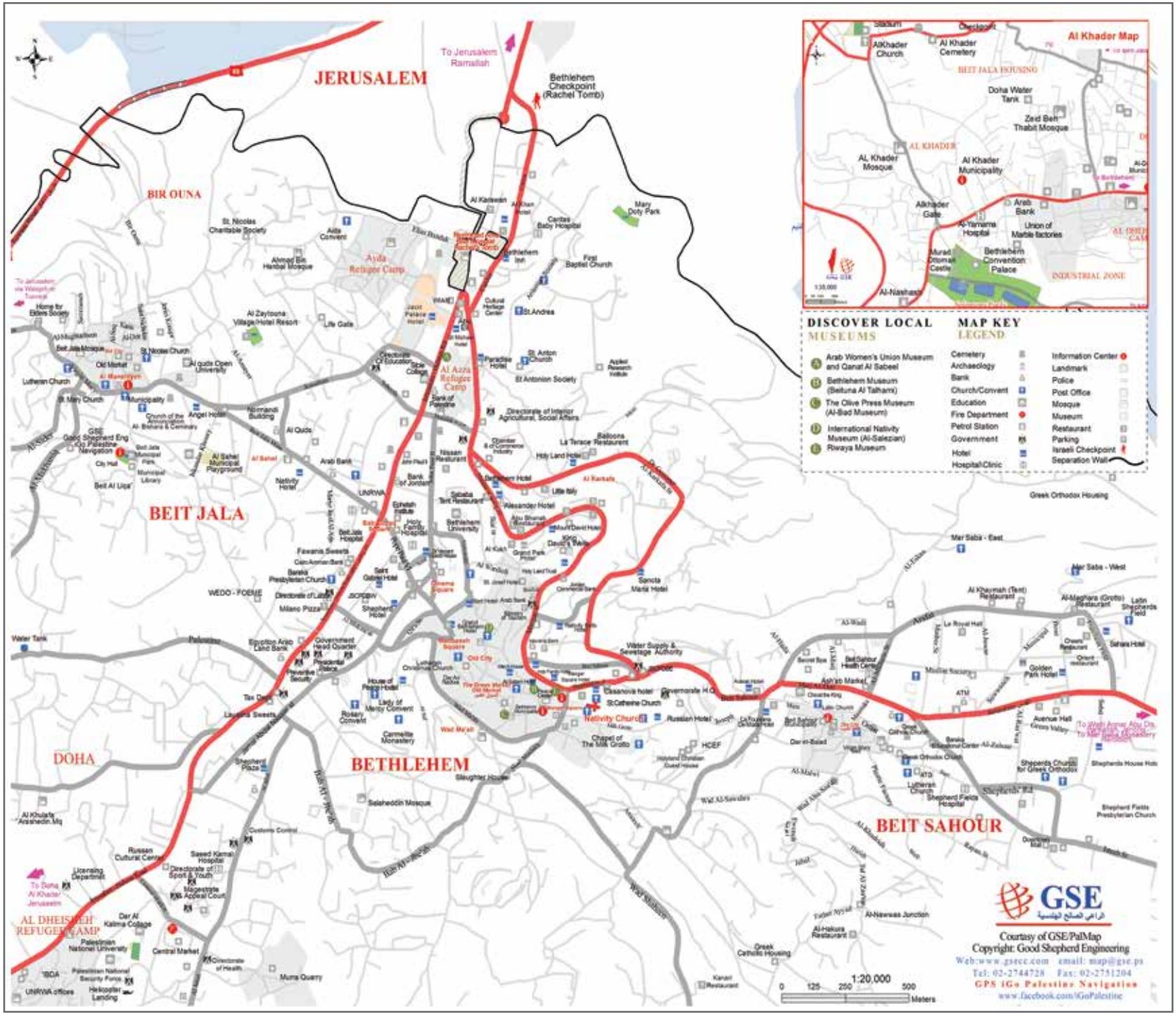
JERUSALEM
To Jerusalem Ramallah
Bethlehem Checkpoint (Rachel Tomb)
BIR OUNA
Ayda Refugee Camp
Al Azza Refugee Camp
BEIT JALA
DOHA
BETHLEHEM
BEIT SAHOUR
AL DHEISHEH REFUGEE CAMP
Nativity Church
Al Khader Map
BEIT JALA HOUSING
AL KHADER
INDUSTRIAL ZONE
DISCOVER LOCAL MUSEUMS
A Arab Women's Union Museum and Ganat Al Sabeel
B Bethlehem Museum (Beituna Al Talhami)
C The Olive Press Museum (Al-Bad Museum)
D International Nativity Museum (Al-Salezian)
E Riwaya Museum
MAP KEY LEGEND
Cemetery
Archaeology
Bank
Church/Convent
Education
Fire Department
Petrol Station
Government
Hotel
Hospital/Clinic
Information Center
Landmark
Police
Post Office
Mosque
Museum
Restaurant
Parking
Israeli Checkpoint
Separation Wall
GSE
Courtesy of GSE/PalMap
Copyright: Good Shepherd Engineering
Web:www.gsecc.com email: map@gse.ps
Tel: 02-2744728 Fax: 02-2751204
GPS iGo Palestine Navigation
www.facebook.com/iGoPalestine
1:20,000
0 125 250 500 Meters

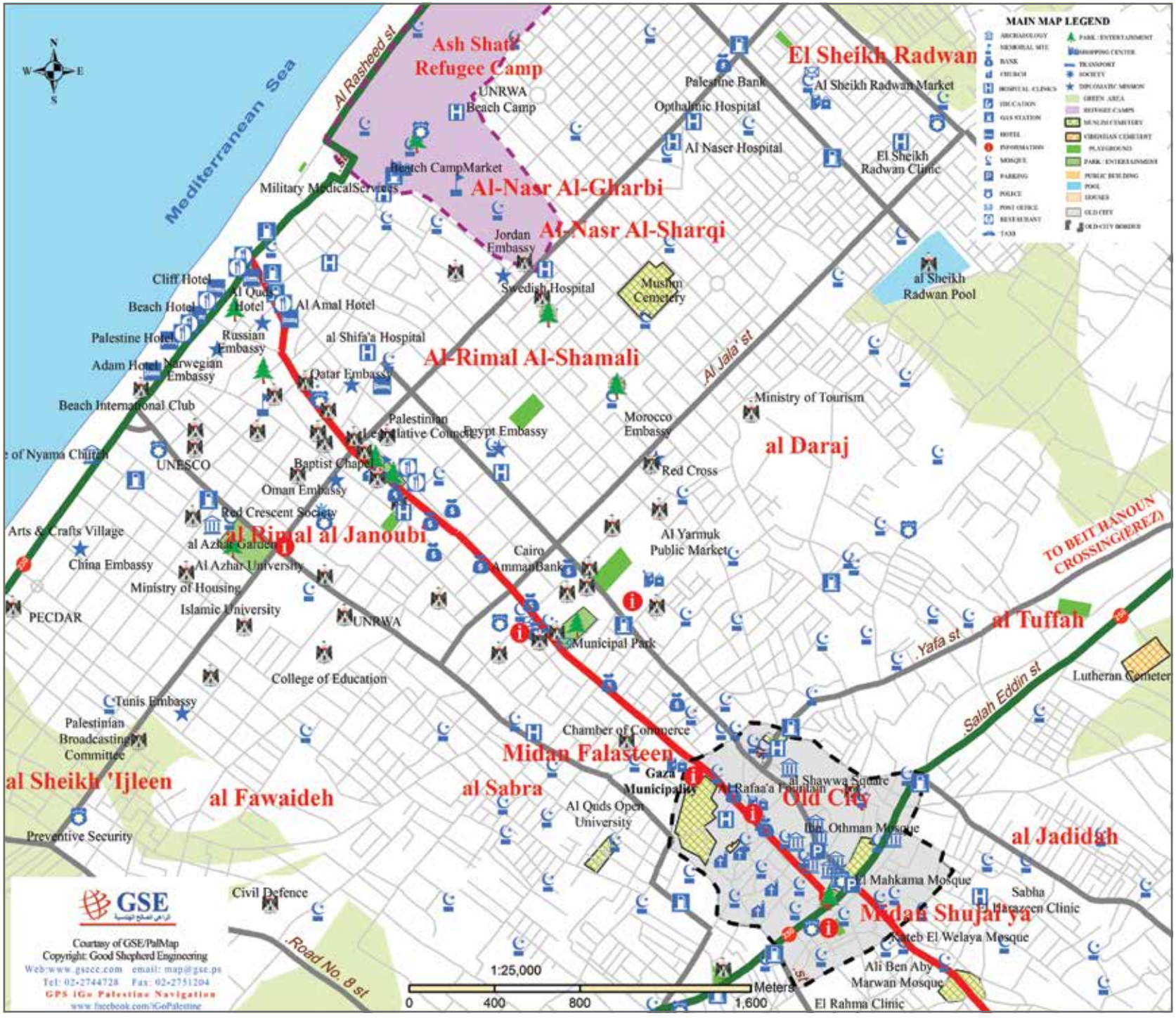
MAIN MAP LEGEND
Mediterranean Sea
Al Rasheed st
Ash Shati Refugee Camp
UNRWA Beach Camp
Beach CampMarket
Military MedicalServices
Al-Nasr Al-Gharbi
Al-Nasr Al-Sharqi
El Sheikh Radwan
Al Sheikh Radwan Market
Palestine Bank
Opthalmic Hospital
Al Naser Hospital
El Sheikh Radwan Clinic
Jordan Embassy
Swedish Hospital
Muslim Cemetery
al Sheikh Radwan Pool
Cliff Hotel
Al Quds Hotel
Beach Hotel
Al Amal Hotel
Palestine Hotel
Russian Embassy
al Shifa'a Hospital
Adam Hotel
Norwegian Embassy
Qatar Embassy
Al-Rimal Al-Shamali
Al Jala' st
Beach International Club
Palestinian Legislative Council
Egypt Embassy
Morocco Embassy
Ministry of Tourism
al Daraj
UNESCO
Baptist Chapel
Red Cross
Oman Embassy
Red Crescent Society
Arts & Crafts Village
al Azhar Garden
al Rimal al Janoubi
Al Yarmuk Public Market
China Embassy
Al Azhar University
Cairo AmmanBank
TO BEIT HANOUN CROSSING(EREZ)
Ministry of Housing
Islamic University
PECDAR
UNRWA
Municipal Park
al Tuffah
Yafa st
College of Education
Salah Eddin st
Lutheran Cemeter
Tunis Embassy
Palestinian Broadcasting Committee
Chamber of Commerce
Midan Falasteen
al Sheikh 'Ijleen
al Fawaideh
al Sabra
Gaza Municipality
Al Rafaa'a Fountain
al Shawwa Square
Old City
Al Quds Open University
Ibn Othman Mosque
al Jadidah
Preventive Security
El Mahkama Mosque
Sabha
Civil Defence
El Harazeen Clinic
Midan Shujai'ya
Kateb El Welaya Mosque
Road No. 8 st
Ali Ben Aby
Marwan Mosque
El Rahma Clinic
GSE
Courtesy of GSE/PalMap
Copyright: Good Shepherd Engineering
Web:www.gsecc.com email: map@gse.ps
Tel: 02-2744728 Fax: 02-2751204
GPS iGo Palestine Navigation
www.facebook.com/iGoPalestine
1:25,000
0 400 800 1,600 Meters

HEBRON

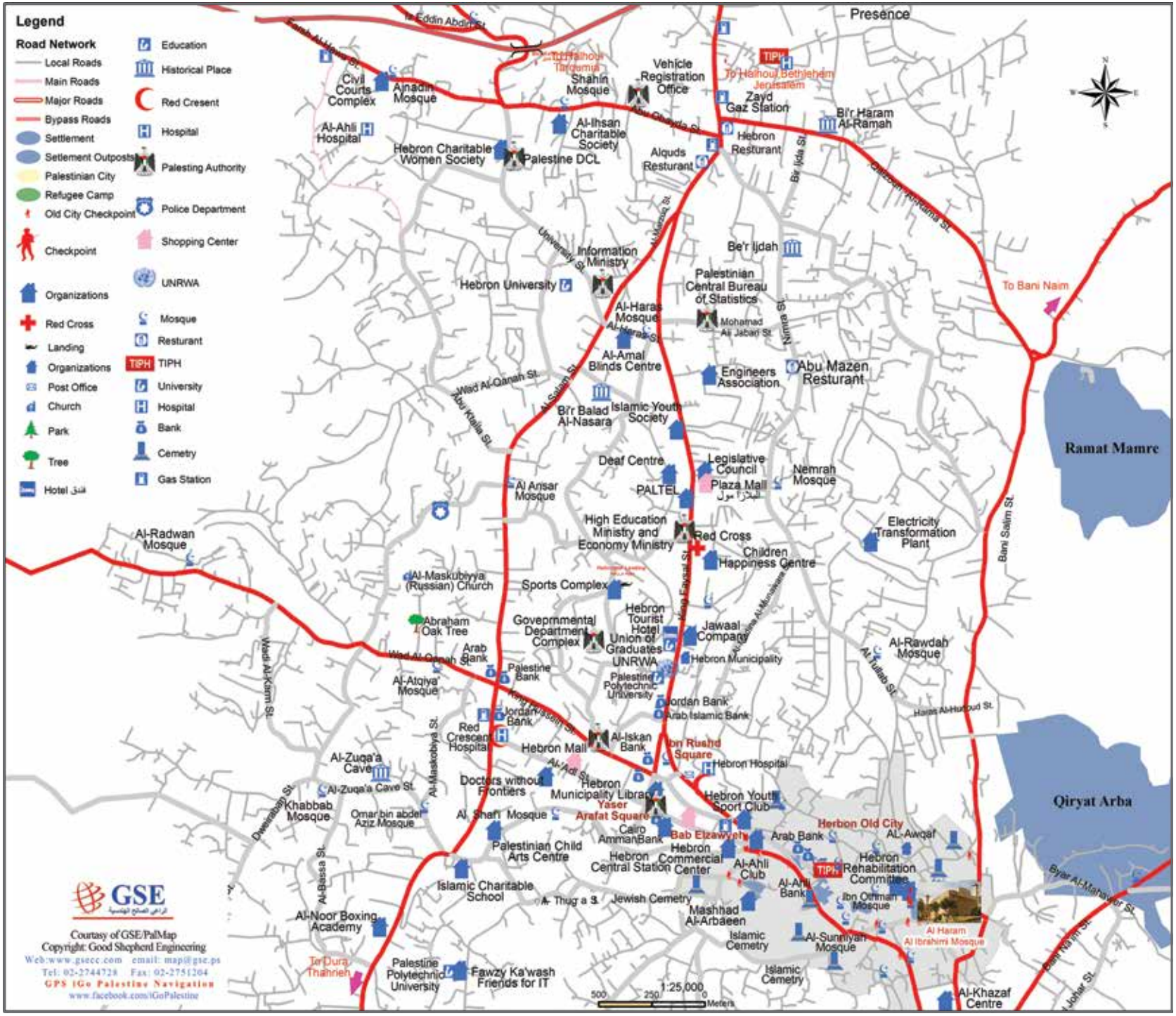
Legend
Road Network
Local Roads
Main Roads
Major Roads
Bypass Roads
Settlement
Settlement Outposts
Palestinian City
Refugee Camp
Old City Checkpoint
Checkpoint
Organizations
Red Cross
Landing
Organizations
Post Office
Church
Park
Tree
Hotel فندق
Education
Historical Place
Red Cresent
Hospital
Palesting Authority
Police Department
Shopping Center
UNRWA
Mosque
Resturant
TIPH
University
Hospital
Bank
Cemetry
Gas Station
Presence
Vehicle Registration Office
Shahin Mosque
Zayd Gaz Station
Bi'r Haram Al-Ramah
Civil Courts Complex
Ajnadin Mosque
Al-Ahli Hospital
Hebron Charitable Women Society
Palestine DCL
Al-Ihsan Charitable Society
Alquds Resturant
Hebron Resturant
Be'r Ijdah
Information Ministry
Hebron University
Palestinian Central Bureau of Statistics
Al-Haras Mosque
Al-Amal Blinds Centre
Engineers Association
Abu Mazen Resturant
Bi'r Balad Al-Nasara
Islamic Youth Society
Deaf Centre
Legislative Council
Plaza Mall
Nemrah Mosque
Al Ansar Mosque
PALTEL
High Education Ministry and Economy Ministry
Red Cross
Children Happiness Centre
Electricity Transformation Plant
Al-Radwan Mosque
Al-Maskubiyya (Russian) Church
Sports Complex
Abraham Oak Tree
Govepmmental Department Complex
Hebron Tourist Hotel
Union of Graduates
UNRWA
Jawaal Company
Hebron Municipality
Al-Rawdah Mosque
Arab Bank
Palestine Bank
Al-Atqiya' Mosque
Palestine Polytechnic University
Jordan Bank
Arab Islamic Bank
Red Crescent Hospital
Al-Iskan Bank
Hebron Mall
Ibn Rushd Square
Hebron Hospital
Al-Zuqa'a Cave
Doctors without Frontiers
Hebron Municipality Library
Hebron Youth Sport Club
Khabbab Mosque
Omar bin abdel Aziz Mosque
Al Shafi Mosque
Yaser Arafat Square
Cairo AmmanBank
Bab Elzawyah
Arab Bank
Herbon Old City
AL-Awqaf
Palestinian Child Arts Centre
Hebron Central Station
Hebron Commercial Center
Al-Ahli Club
Hebron Rehabilitation Committee
Al-Ahli Bank
Islamic Charitable School
Jewish Cemetry
Mashhad Al-Arbaeen
Ibn Osman Mosque
Al-Noor Boxing Academy
Islamic Cemetry
Al-Sunniyah Mosque
Al Haram Al Ibrahimi Mosque
Palestine Polytechnic University
Fawzy Ka'wash Friends for IT
Islamic Cemetry
Al-Khazaf Centre
To Bani Naim
Ramat Mamre
Qiryat Arba
Bani Salim St.
Al-Tulab St.
Haras Al-Hudood St.
Byar Al-Mahawer St.
Bani Na'im St.
Al-Johar St.
Wadi Al-Karm St.
Dwaiqat St.
Al-Bassa St.
Al-Maskobiya St.
Wad Al-Qanah St.
Abu Kteila St.
Al-Salam St.
University St.
Al-Haras St.
Al-Amal St.
Nimra St.
Bir Ijda St.
Al-Mansur St.
Al-Ansar St.
Al-Adl St.
Al-Mosqa St.
Al-Thug a St.
Al-Qaqa St.
Al-Qaqa St.
Al-Qaqa St.
Al-Qaqa St.
Al-Qaqa St.
Al-Qaqa St.
Al-Qaqa St.
Al-Qaqa St.
Al-Qaqa St.
Al-Qaqa St.
Al-Qaqa St.
Al-Qaqa St.
Al-Qaqa St.
Al-Qaqa St.
Al-Qaqa St.
Al-Qaqa St.
Al-Qaqa St.
Al-Qaqa St.
Al-Qaqa St.
Al-Qaqa St.
Al-Qaqa St.
Al-Qaqa St.
Al-Qaqa St.
Al-Qaqa St.
Al-Qaqa St.
Al-Qaqa St.
Al-Qaqa St.
Al-Qaqa St.
Al-Qaqa St.
Al-Qaqa St.
Al-Qaqa St.
Al-Qaqa St.
Al-Qaqa St.
Al-Qaqa St.
Al-Qaqa St.
Al-Qaqa St.
Al-Qaqa St.
Al-Qaqa St.
Al-Qaqa St.
Al-Qaqa St.
Al-Qaqa St.
Al-Qaqa St.
Al-Qaqa St.
Al-Qaqa St.
Al-Qaqa St.
Al-Qaqa St.
Al-Qaqa St.
Al-Qaqa St.
Al-Qaqa St.
Al-Qaqa St.
Al-Qaqa St.
Al-Qaqa St.
Al-Qaqa St.
Al-Qaqa St.
Al-Qaqa St.
Al-Qaqa St.
Al-Qaqa St.
Al-Qaqa St.
Al-Qaqa St.
Al-Qaqa St.
Al-Qaqa St.
Al-Qaqa St.
Al-Qaqa St.
Al-Qaqa St.
Al-Qaqa St.
Al-Qaqa St.
Al-Qaqa St.
Al-Qaqa St.
Al-Qaqa St.
Al-Qaqa St.
Al-Qaqa St.
Al-Qaqa St.
Al-Qaqa St.
Al-Qaqa St.
Al-Qaqa St.
Al-Qaqa St.
Al-Qaqa St.
Al-Qaqa St.
Al-Qaqa St.
Al-Qaqa St.
Al-Qaqa St.
Al-Qaqa St.
Al-Qaqa St.
Al-Qaqa St.
Al-Qaqa St.
Al-Qaqa St.
Al-Qaqa St.
Al-Qaqa St.
Al-Qaqa St.
Al-Qaqa St.
Al-Qaqa St.
Al-Qaqa St.
Al-Qaqa St.
Al-Qaqa St.
Al-Qaqa St.
Al-Qaqa St.
Al-Qaqa St.
Al-Qaqa St.
Al-Qaqa St.
Al-Qaqa St.
Al-Qaqa St.
Al-Qaqa St.
Al-Qaqa St.
Al-Qaqa St.
Al-Qaqa St.
Al-Qaqa St.
Al-Qaqa St.
Al-Qaqa St.
Al-Qaqa St.
Al-Qaqa St.
Al-Qaqa St.
Al-Qaqa St.
Al-Qaqa St.
Al-Qaqa St.
Al-Qaqa St.
Al-Qaqa St.
Al-Qaqa St.
Al-Qaqa St.
Al-Qaqa St.
Al-Qaqa St.
Al-Qaqa St.
Al-Qaqa St.
Al-Qaqa St.
Al-Qaqa St.
Al-Qaqa St.
Al-Qaqa St.
Al-Qaqa St.
Al-Qaqa St.
Al-Qaqa St.
Al-Qaqa St.
Al-Qaqa St.
Al-Qaqa St.
Al-Qaqa St.
Al-Qaqa St.
Al-Qaqa St.
Al-Qaqa St.
Al-Qaqa St.
Al-Qaqa St.
Al-Qaqa St.
Al-Qaqa St.
Al-Qaqa St.
Al-Qaqa St.
Al-Qaqa St.
Al-Qaqa St.
Al-Qaqa St.
Courtesy of GSE/PalMap
Copyright: Good Shepherd Engineering
Web:www.gsecc.com email: map@gsc.ps
Tel: 02-2744728 Fax: 02-2751264
GPS iGo Palestine Navigation
www.facebook.com/iGoPalestine
1:25,000
500 250 0 Meters

JENIN

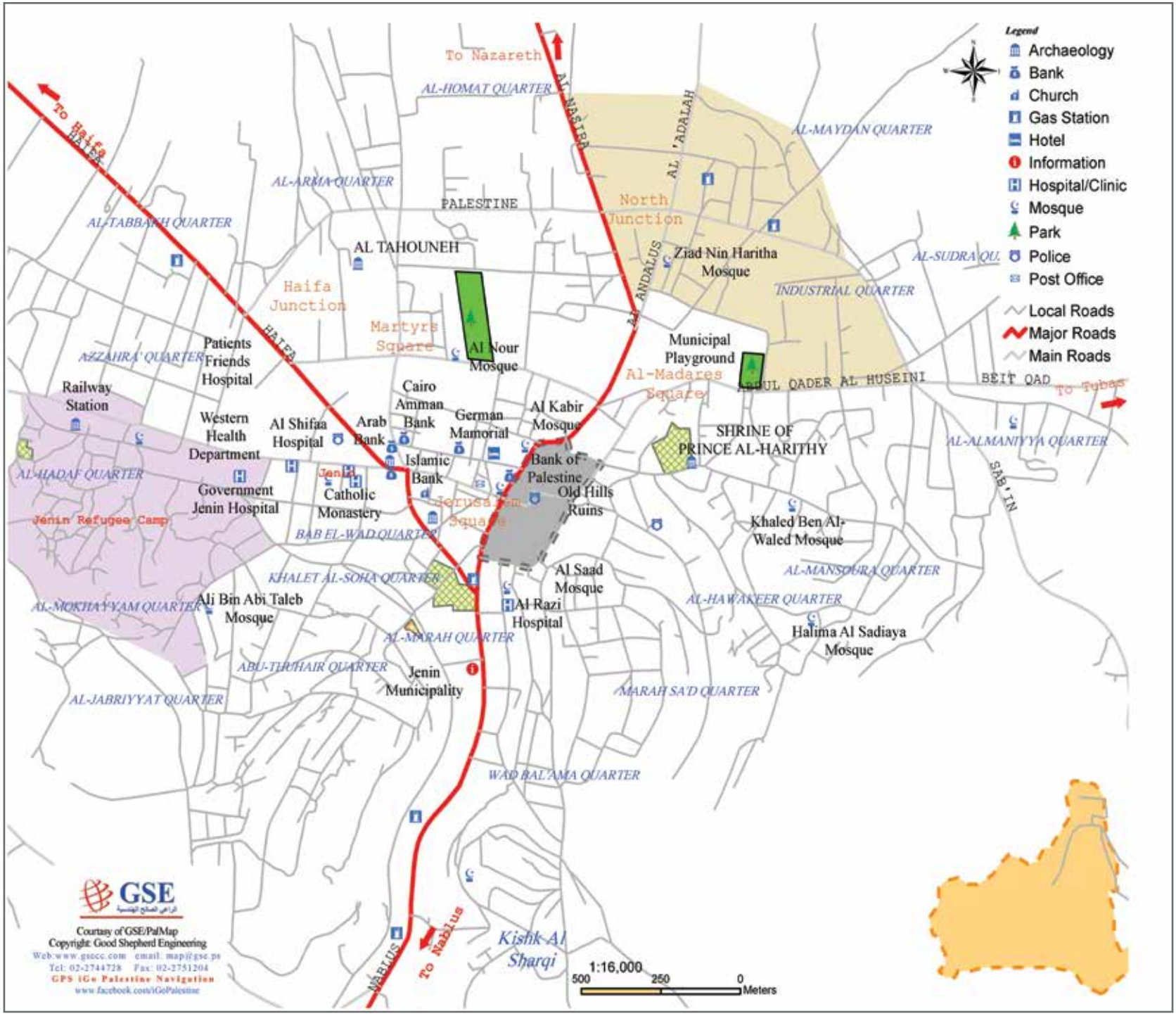
Legend
Archaeology
Bank
Church
Gas Station
Hotel
Information
Hospital/Clinic
Mosque
Park
Police
Post Office
Local Roads
Major Roads
Main Roads
To Nazareth
To Haifa
HAIFA
AL-HOMAT QUARTER
AL NASIRA
AL 'ADALAH
AL-MAYDAN QUARTER
AL-ARMA QUARTER
PALESTINE
North Junction
AL-TABBAKH QUARTER
AL TAHOUNEH
Ziad Nin Haritha Mosque
AL-SUDRA QU
INDUSTRIAL QUARTER
Haifa Junction
Martyrs Square
Al Nour Mosque
AL ANDALUS
Municipal Playground
AZZAHRA' QUARTER
Patients Friends Hospital
Al-Madares Square
ABDUL QADER AL HUSEINI
BEIT QAD
To Tubas
Railway Station
Cairo Amman Bank
Al Kabir Mosque
Western Health Department
Al Shifaa Hospital
Arab Bank
German Mamorial
SHRINE OF PRINCE AL-HARITHY
AL-ALMANIYYA QUARTER
AL-HADAF QUARTER
Islamic Bank
Bank of Palestine
Government Jenin Hospital
Catholic Monastery
Jerusalem Square
Old Hills Ruins
SAB'IN
Jenin Refugee Camp
BAB EL-WAD QUARTER
Khaled Ben Al-Waled Mosque
KHALET AL-SOHA QUARTER
Al Saad Mosque
AL-MANSOURA QUARTER
AL-MOKHAYYAM QUARTER
Ali Bin Abi Taleb Mosque
Al Razi Hospital
AL-HAWAKEER QUARTER
AL-MARAH QUARTER
Halima Al Sadiaya Mosque
ABU-THUHAIR QUARTER
Jenin Municipality
AL-JABRIYYAT QUARTER
MARAH SA'D QUARTER
WAD BAL'AMA QUARTER
NABLUS
To Nablus
Kishk Al Sharqi
1:16,000
500 250 0 Meters
GSE
Courtesy of GSE/PalMap
Copyright: Good Shepherd Engineering
Web:www.gsecc.com email: map@gse.ps
Tel: 02-2744728 Fax: 02-2751204
GPS iGo Palestine Navigation
www.facebook.com/iGoPalestine

ERICHO

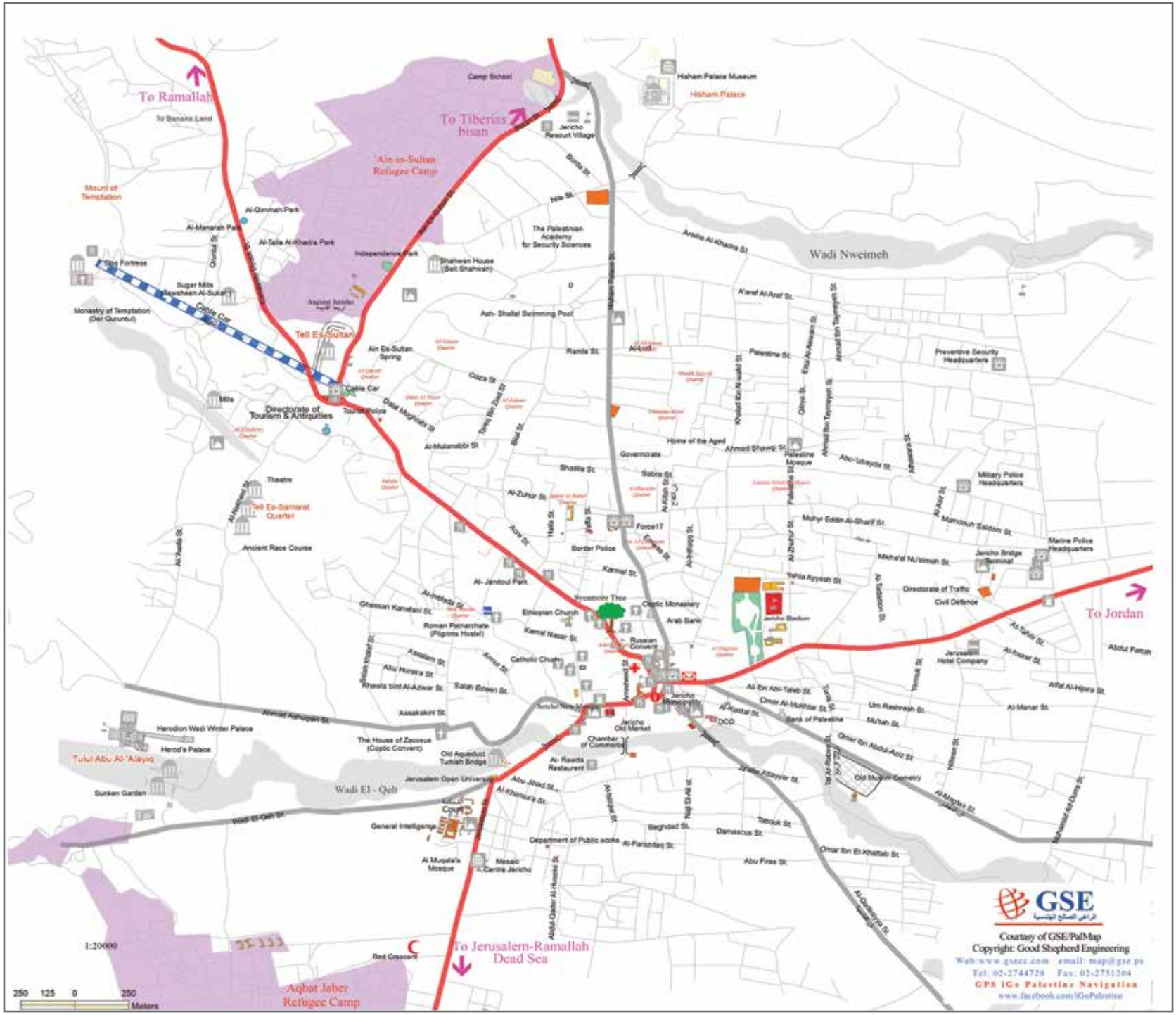
To Ramallah
To Tiberias
bisan
'Ain-as-Sultan
Refugee Camp
Camp School
Hisham Palace Museum
Hisham Palace
Jericho
Resort Village
Mount of
Temptation
Al-Qimmah Park
Al-Manarah Park
Al-Talla Al-Khadra Park
Independence Park
Shahwan House
(Beit Shahwan)
The Palestinian
Academy
for Security Sciences
Wadi Nweimeh
Dos Fortress
Sugar Mills
Monastery of Temptation
(Der Qurunful)
Cable Car
Tell Es-Sultan
Ain Es-Sultan
Spring
Ash- Shallal Swimming Pool
Ramla St.
Palestine St.
Preventive Security
Headquarters
Directorate of
Tourism & Antiquities
Traffic Police
Al-Mutanabbi St
Home of the Aged
Governorate
Ahmad Shawqi St.
Palestine
Mosque
Military Police
Headquarters
Theatre
Tell Es-Samarat
Quarter
Ancient Race Course
Al-Zuhor St.
Shalla St.
Sabra St.
Force17
Border Police
Muhyi Eddin Al-Sharif St.
Mamdouh Saidam St.
Marine Police
Headquarters
Jericho Bridge
Terminal
Directorate of Traffic
Civil Defence
Yahia Ayyash St.
Al-Jandoul Park
Sycomore Tree
Coptic Monastery
Ethiopian Church
Roman Patriarchate
(Pilgrims Hostel)
Arab Bank
Jericho Stadium
Russian
Convent
Catholic Church
Salah Edeen St.
Jericho
Municipality
Jerusalem
Hotel Company
To Jordan
Abdul Fattah
Herodion Wadi Winter Palace
Herod's Palace
Tulul Abu Al-'Alayiq
Sunken Garden
The House of Zaccaeus
(Coptic Convent)
Old Aqueduct
Turkish Bridge
Jerusalem Open University
Wadi El - Qelt
Jericho
Old Market
Chamber
of Commerce
Al- Rawda
Restaurant
DCO
Bank of Palestine
Um Rashrash St.
Al-Manar St.
Omar Bin Abdul-Aziz St.
Old Muslim Cemetery
Court
General Intelligence
Department of Public works
Baghdad St.
Damascus St.
Tabouk St.
Abu Firas St.
Omar Ibn El-Khattab St.
Al Muqata'a
Mosque
Mosaic
Centre Jericho
Red Crescent
To Jerusalem-Ramallah
Dead Sea
Aqbat Jaber
Refugee Camp
1:20000
250 125 0 250
Meters
GSE
Courtesy of GSE/PalMap
Copyright: Good Shepherd Engineering
Web:www.gsecc.com email: map@gse.ps
Tel: 02-2744728 Fax: 02-2751204
GPS iGo Palestine Navigation
www.facebook.com/iGoPalestine

NABLUS

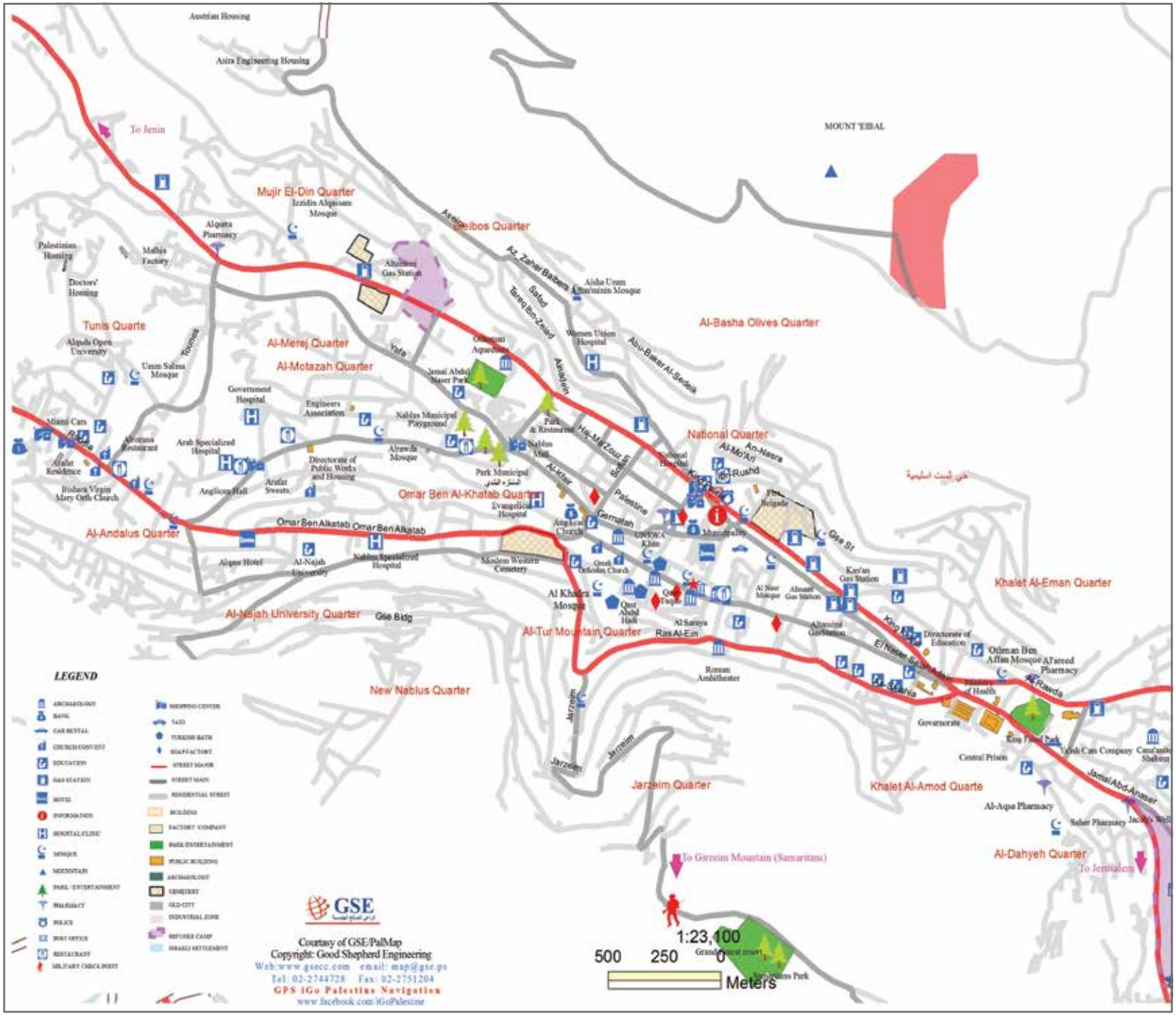
Austrian Housing
Asira Engineering Housing
To Jenin
MOUNT EBAL
Mujir El-Din Quarter
Izzidin Alqassam Mosque
Alqara Pharmacy
Palestinian Housing
Malhis Factory
Doctors' Housing
Tunis Quarte
Alquds Open University
Umm Salma Mosque
Tounes
Al-Merej Quarter
Al-Motazah Quarter
Yafa
Ottoman Aqueduct
Jamal Abdul Naser Park
Government Hospital
Engineers Association
Nablus Municipal Playground
Miami Cars
Alrawda Restaurant
Arab Specialized Hospital
Alrawda Mosque
Directorate of Public Works and Housing
Arafat Residence
Bishop Virgin Mary Orth Church
Anglican Hall
Arafat Sweets
Park Municipal
Omar Ben Al-Khatab Quarter
Evangelical Hospital
Al-Andalus Quarter
Omar Ben Alkatab
Alqar Hotel
Al-Najah University
Nablus Specialized Hospital
Moslem Western Cemetery
Al-Najah University Quarter
Gse Bldg
Al Khadra Mosque
Greek Orthodox Church
Anglican Church
UNRWA Khan
Al-Tur Mountain Quarter
Ras Al-Ein
Al Saraya
Roman Amphitheater
New Nablus Quarter
Jarzeim
Jarzeim Quarter
Asqelbos Quarter
Az_Zahar Balawa
Salad
Tareq Bin-Zeiad
Alnajah
Aisha Umm Alm'minin Mosque
Women Union Hospital
Abu-Bakar Al-Sedek
Al-Basha Olives Quarter
National Quarter
Al-Mo'Ari
An-Nasra
Al-Rushd
Fire Brigade
Hig-Mag Zour St
Palestine
Gerrataah
Al-Kifar
Municipality
Gse St
Kan'an Gas Station
Khalet Al-Eman Quarter
Directorate of Education
Otiman Ben Affan Mosque
Al'areed Pharmacy
Al-Rawda
Ministry of Health
Governorate
Central Prison
Jamal Abd-Anasser
Al-Aqsa Pharmacy
Saher Pharmacy
Jacob's Well
Khalet Al-Amod Quarte
Al-Dahyeh Quarter
To Jerusalem
To Gerizim Mountain (Samaritans)
LEGEND
GSE
Courtesy of GSE/PalMap
Copyright: Good Shepherd Engineering
Web:www.gsecc.com email: map@gse.ps
Tel: 02-2744728 Fax: 02-2751204
GPS iGo Palestine Navigation
www.facebook.com/iGoPalestine
1:23,100
500 250 0
Meters

ALQILYA

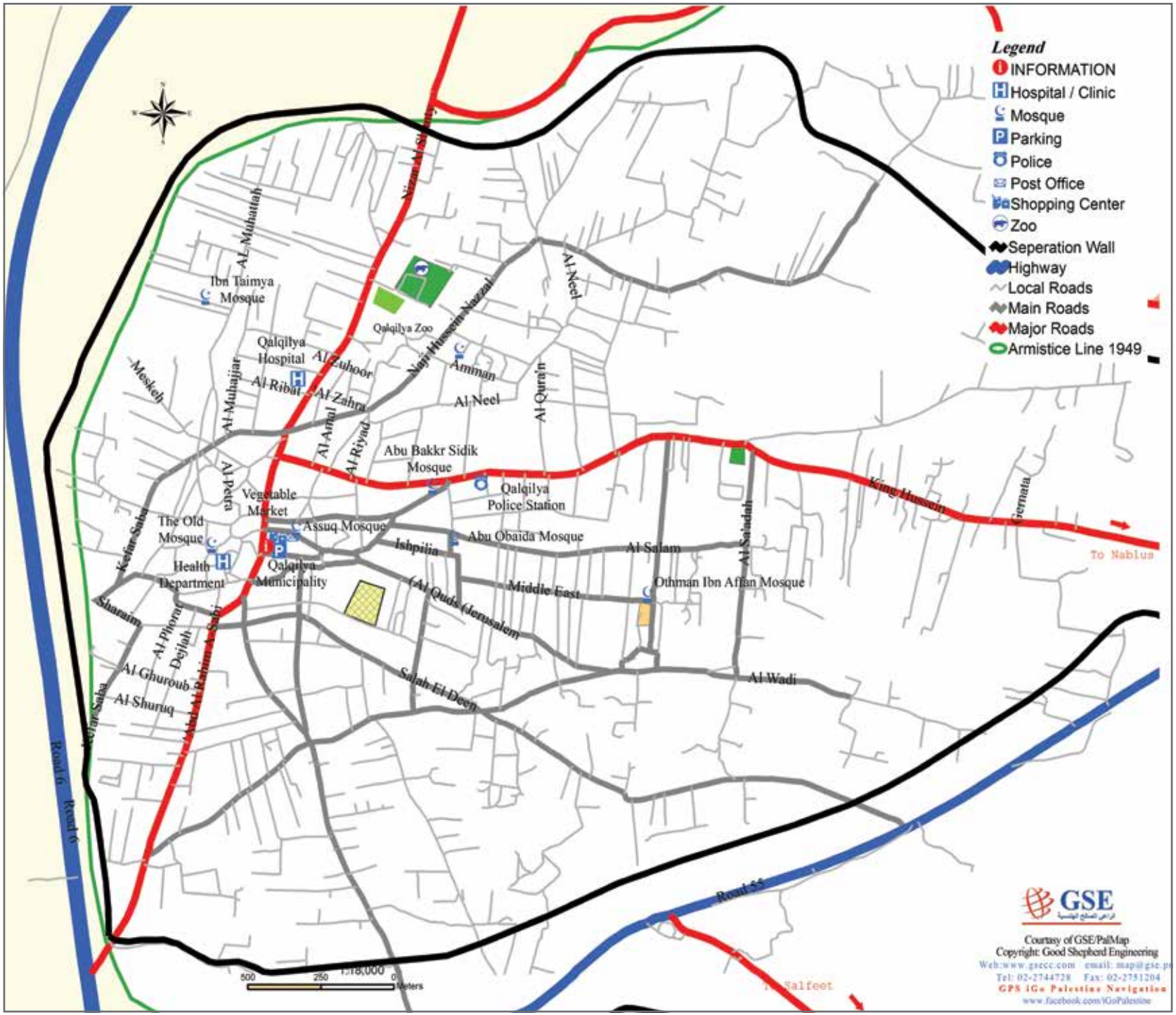
Legend
INFORMATION
Hospital / Clinic
Mosque
Parking
Police
Post Office
Shopping Center
Zoo
Seperation Wall
Highway
Local Roads
Main Roads
Major Roads
Armistice Line 1949
Ibn Taimya Mosque
Qalqilya Hospital
Qalqilya Zoo
Amman
Al Neel
Abu Bakkr Sidik Mosque
Qalqilya Police Station
Vegetable Market
Assuq Mosque
The Old Mosque
Health Department
Qalqilya Municipality
Abu Obaida Mosque
Othman Ibn Affan Mosque
Al Muhattah
Al Muhajjar
Al Petra
Al Ribat
Al Zuhoor
Al Zahra
Al Amal
Al Riyad
Najj Hussein Nazzal
Al Qura'n
Mesketh
Keslar Saba
Sharaim
Al Ghuroub
Al Shuruq
Al Phorar
Dejjah
Abd Al Rahim As Sabi
Ishpilia
Middle East
(Al Quds (Jerusalem
Salah El Deen
Al Salam
Al Salahah
Al Wadi
King Hussein
Gernata
To Nablus
To Salfeet
Road 6
Road 55
GSE
Courtesy of GSE/PalMap
Copyright: Good Shepherd Engineering
Web:www.gseco.com email: map@gse.ps
Tel: 02-2744728 Fax: 02-2751204
GPS iGo Palestine Navigation
www.facebook.com/iGoPalestine
500 250 0 1:18,000 Meters

AMALLAH and EL-BIREH

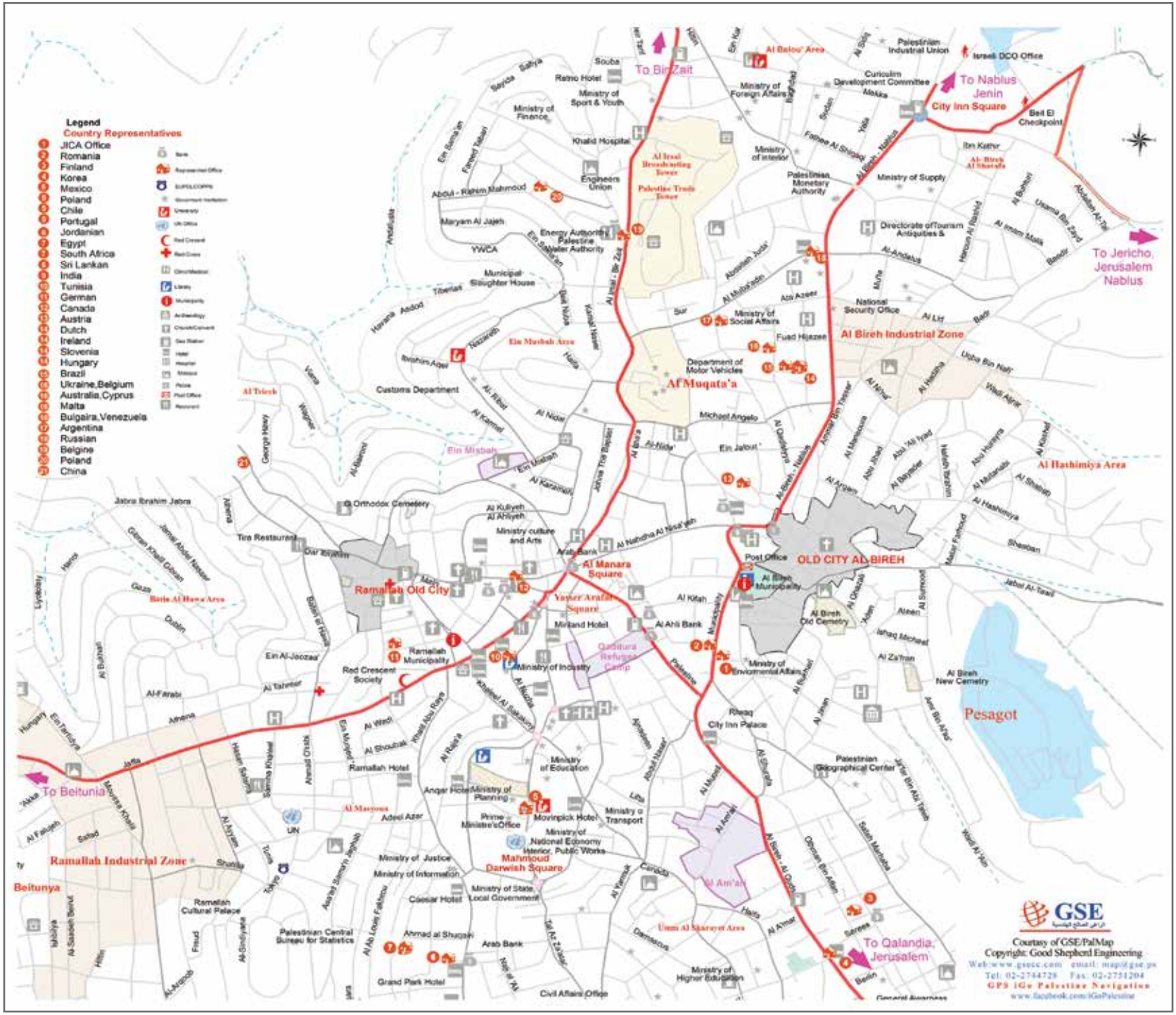

TULKAREM

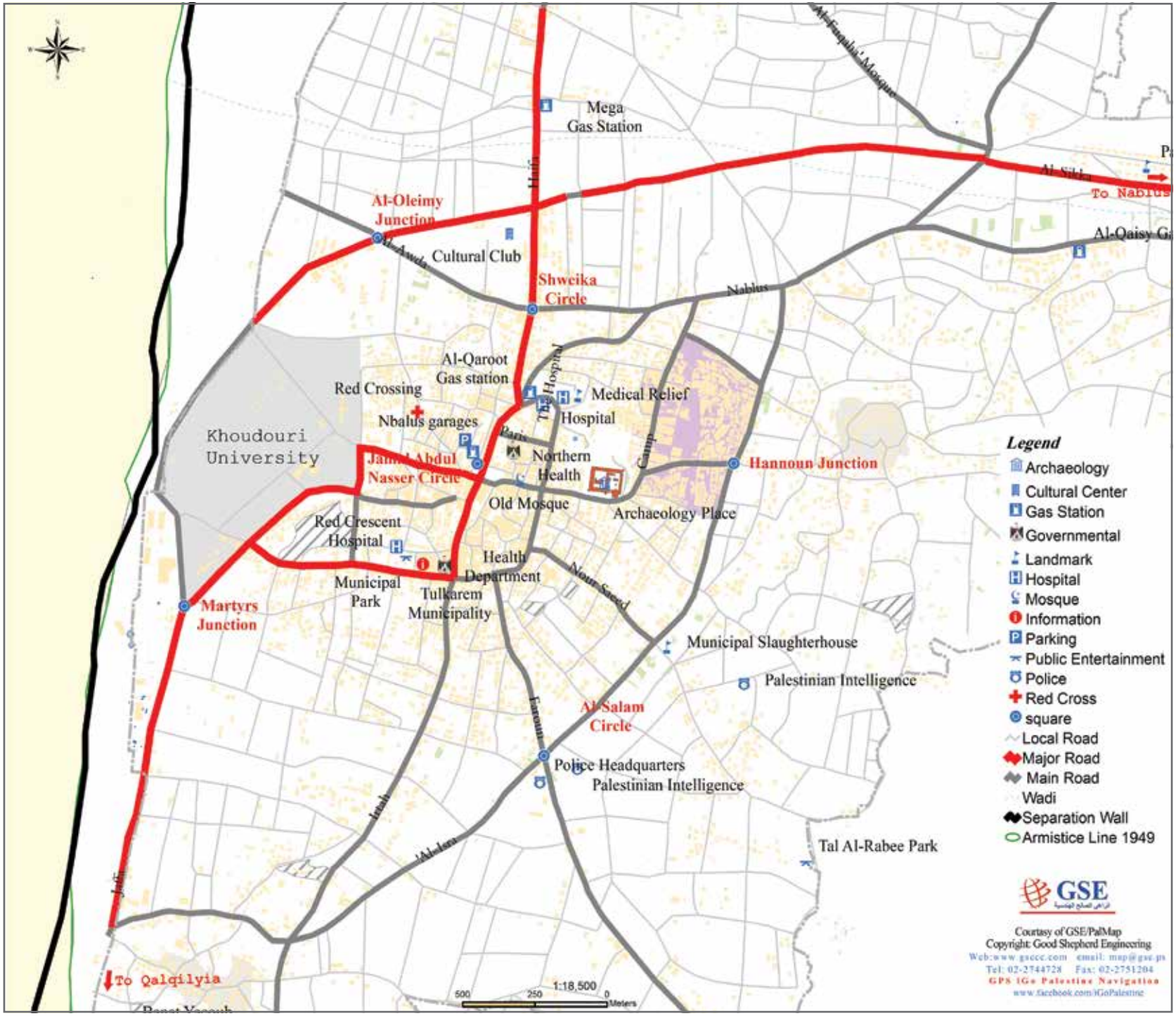
Mega
Gas Station
Al-Oleimy
Junction
Cultural Club
Shweika
Circle
Haifa
Nablus
Al-Qaisy
To Nablus
Al-Qaroot
Gas station
Red Crossing
Nbalus garages
Medical Relief
Hospital
The Hospital
Khoudouri
University
Jamal Abdul
Nasser Circle
Paris
Northern
Health
Camp
Hannoun Junction
Old Mosque
Archaeology Place
Red Crescent
Hospital
Municipal
Park
Tulkarem
Municipality
Health
Department
Nour Saeed
Martyrs
Junction
Municipal Slaughterhouse
Palestinian Intelligence
Al-Salam
Circle
Farouq
Police Headquarters
Palestinian Intelligence
Tal Al-Rabee Park
Jaffa
Al-Jaa
To Qalqilyia
1:18,500
500
250
0
Meters
Legend
Archaeology
Cultural Center
Gas Station
Governmental
Landmark
Hospital
Mosque
Information
Parking
Public Entertainment
Police
Red Cross
square
Local Road
Major Road
Main Road
Wadi
Separation Wall
Armistice Line 1949
GSE
Courtesy of GSE/PalMap
Copyright: Good Shepherd Engineering
Web:www.gsecc.com email: map@gse.ps
Tel: 02-2744728 Fax: 02-2751204
GPS iGo Palestine Navigation
www.facebook.com/iGoPalestine